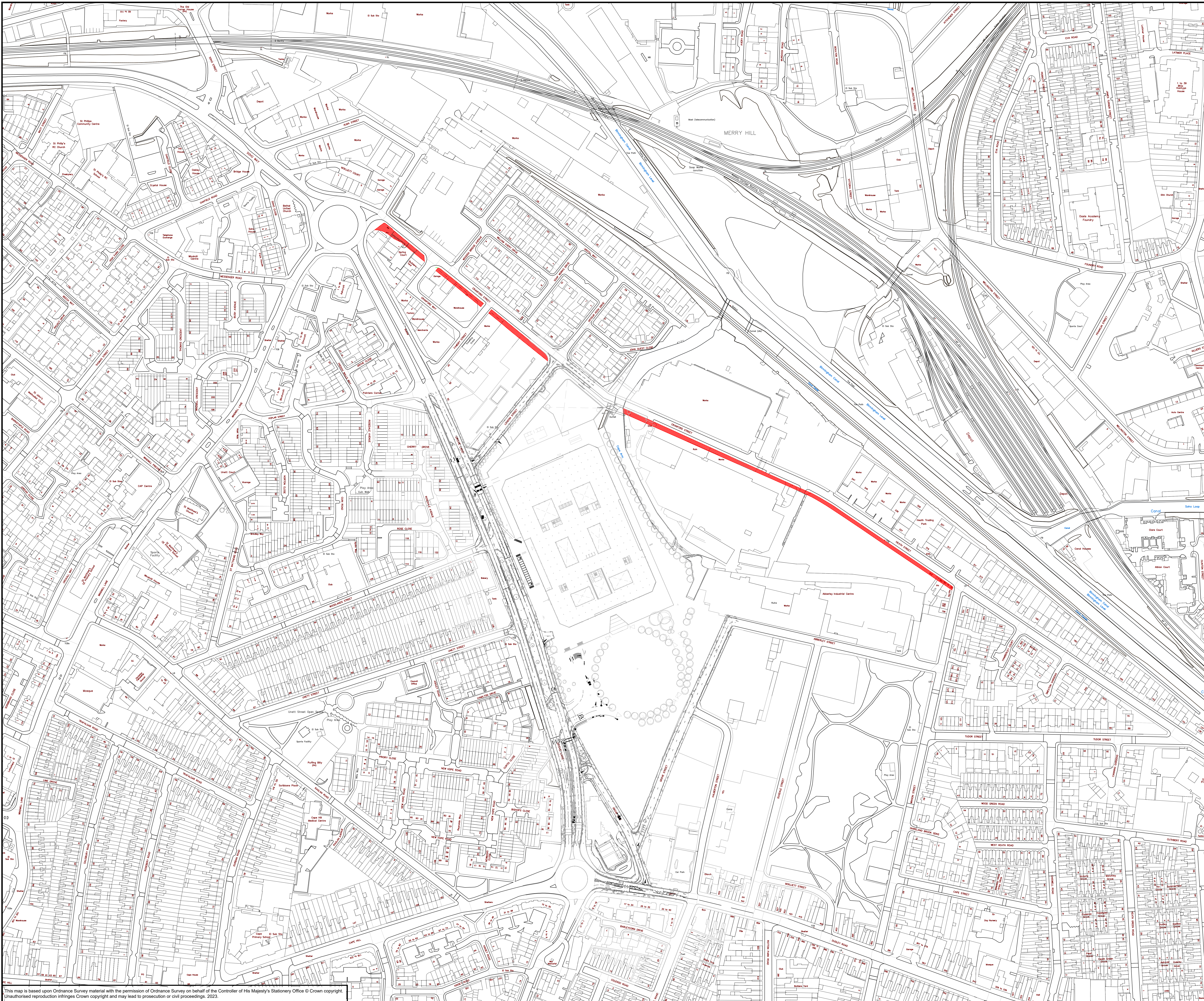




100  
0 10  
Millimetres  
DO NOT SCALE

Plotted by: chad\_smallman Date: Jan 10, 2024 - 2:08pm



Notes:  
1. This drawing shows Highway Improvement line only.

Key:  
 Highway Improvement Line



### SAFETY, HEALTH AND ENVIRONMENTAL INFORMATION

In addition to the hazards/risks normally associated with the types of work detailed on this drawing, note the following significant residual risks (Reference shall also be made to the design hazard log).

- Construction TBC
- Maintenance/ Cleaning TBC
- Use TBC
- Decommissioning / Demolition TBC

Rev.	Date	Description	By	Chk'd	App'd
REV.01					

Drawing Status: ISSUED Suitability



Client: GROVE LANE

Project Title: SBIGC-IMPLINE\_001

Drawing Title: SBIGC-IMPLINE\_001

Scale	Designed / Drawn	Checked	Approved	Authorised
Original Size	Date	Date	Date	Date
Drawing Number	Project	Originator	Volume	Project Ref. No.
SMBC_CS:SBIGC-IMPLINE_001				Revision 3
Location	Type	Role	Number	

This map is based upon Ordnance Survey material with the permission of Ordnance Survey on behalf of the Controller of His Majesty's Stationery Office © Crown copyright. Unauthorised reproduction infringes Crown copyright and may lead to prosecution or civil proceedings. 2023.